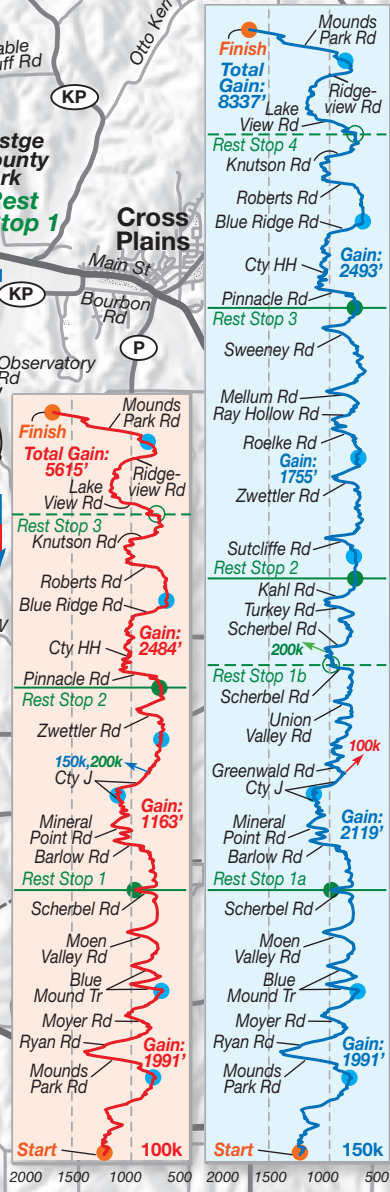
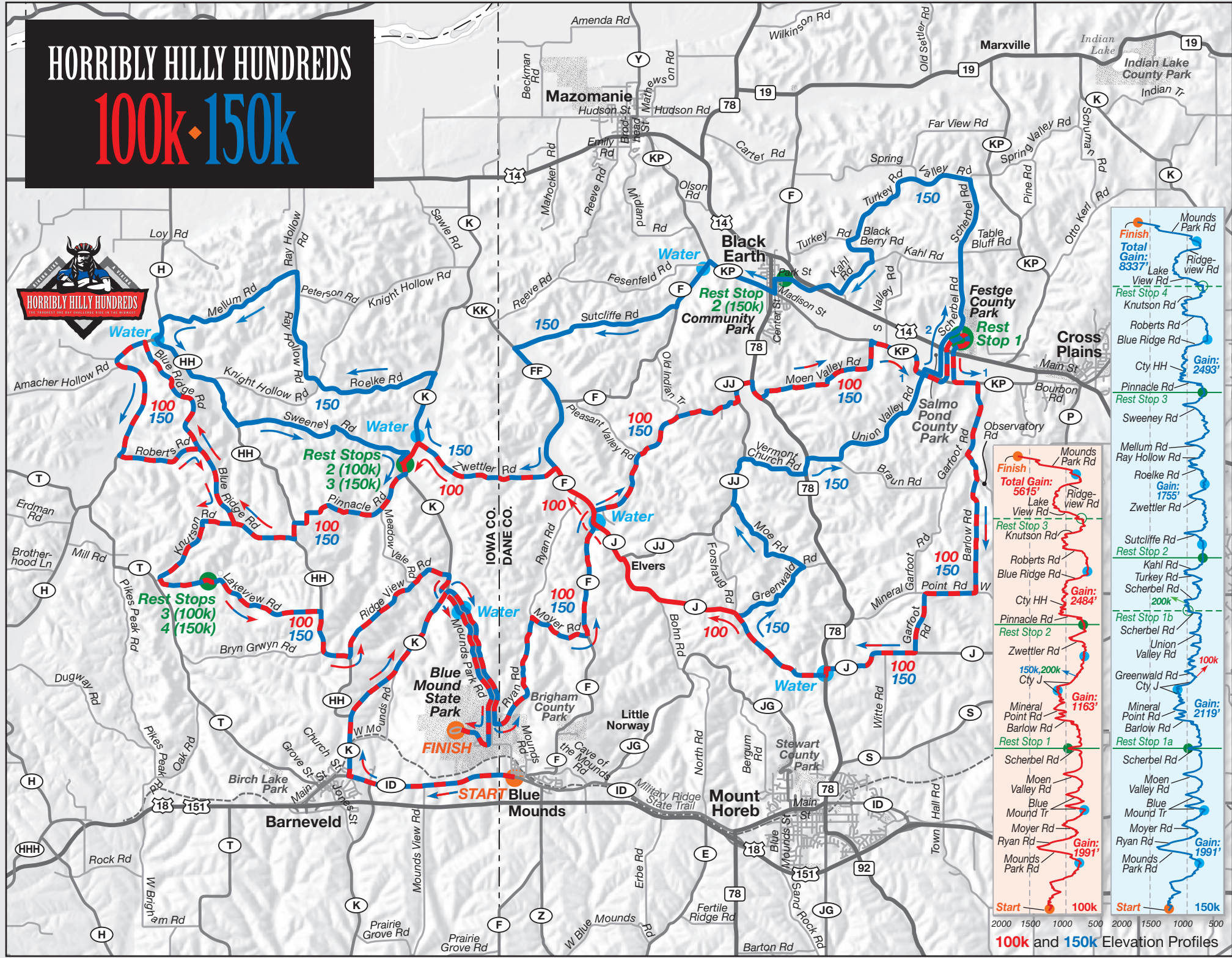


HORRIBLY HILLY HUNDREDS

100k • 150k



100k and 150k Elevation Profiles

100k

Start at Village of Blue Mounds

| | | |
|--------------------|-----|------|
| S Main St | 0.2 | 0.2 |
| R Cty ID | 3.0 | 3.2 |
| R Cty K | 3.7 | 6.9 |
| R Mounds Park Rd | 2.5 | 9.4 |
| R Ryan Rd | 2.1 | 11.5 |
| R Moyer Rd | 1.1 | 12.6 |
| L Cty F | 2.0 | 14.6 |
| L to stay on Cty F | 0.2 | 14.8 |
| R Blue Mounds Tr | 3.5 | 18.3 |
| L Cty JJ | 0.5 | 18.8 |
| R WI 78 | 0.3 | 19.1 |
| L Moen Valley Rd | 2.5 | 21.6 |
| R Cty KP | 1.6 | 23.2 |
| L Scherbel Rd | 0.8 | 24.0 |

Rest Stop 1 (Stage 1 mi: 24.0)

| | | |
|---------------------------|-----|------|
| U Scherbel Rd | 0.9 | 24.9 |
| L Cty KP | 0.5 | 25.4 |
| R Garfoot Rd | 1.2 | 26.6 |
| L Observatory Rd | 0.5 | 27.1 |
| R Barlow Rd | 2.0 | 29.1 |
| R Mineral Point Rd W | 0.8 | 29.9 |
| L Garfoot Rd | 1.1 | 31.0 |
| R Cty J | 1.6 | 32.6 |
| L WI 78 / Cty J | 0.1 | 32.7 |
| R Cty J | 1.9 | 34.6 |
| L to stay on Cty J | 0.7 | 37.8 |
| R to stay on Cty J, Cty F | 0.3 | 38.1 |

Rest Stop 2 (Stage 2 mi: 17.7)

| | | |
|----------------------------|-----|------|
| C Cty K | 0.5 | 42.2 |
| R Pinnacle Rd | 2.5 | 44.7 |
| L Cty HH | 0.3 | 45.0 |
| R Blue Ridge Rd | 1.0 | 46.0 |
| R to stay on Blue Ridge Rd | 1.5 | 47.5 |
| S to stay on Blue Ridge Rd | 2.3 | 49.8 |
| L Cty H | 2.5 | 52.3 |
| L Roberts Rd | 1.5 | 53.8 |
| R Blue Ridge Rd | 1.4 | 55.2 |
| R Knutson Rd | 1.9 | 57.1 |
| L Lakeview Rd | 0.9 | 58.0 |

Rest Stop 3 (Stage 3 mi: 25.7)

| | | |
|---------------------|-----|------|
| R Cty HH | 1.2 | 61.2 |
| L Ridgeview Rd | 2.4 | 63.6 |
| R Cty K | 0.3 | 63.9 |
| L Mounds Park Rd | 2.9 | 66.8 |
| R Park Entrance Rd | 0.2 | 67.0 |
| S around Entry Bldg | 0.4 | 67.4 |

Top of Blue Mound (Stage 3 mi: 25.7)

150k

Start at Village of Blue Mounds

| | | |
|--------------------|-----|------|
| S Main St | 0.2 | 0.2 |
| R Cty ID | 3.0 | 3.2 |
| R Cty K | 3.7 | 6.9 |
| R Mounds Park Rd | 2.5 | 9.4 |
| L Ryan Rd | 2.1 | 11.5 |
| R Moyer Rd | 1.1 | 12.6 |
| L Cty F | 2.0 | 14.6 |
| L to stay on Cty F | 0.2 | 14.8 |
| R Blue Mounds Tr | 3.5 | 18.3 |
| L Cty JJ | 0.5 | 18.8 |
| R WI 78 | 0.3 | 19.1 |
| L Moen Valley Rd | 2.5 | 21.6 |
| R Cty KP | 1.6 | 23.2 |
| L Scherbel Rd | 0.8 | 24.0 |

Rest Stop 1a (Stage 1a mi: 24.0)

| | | |
|---------------------------|-----|------|
| C Scherbel Rd | 0.9 | 24.9 |
| L Cty KP | 0.5 | 25.4 |
| R Garfoot Rd | 1.2 | 26.6 |
| L Observatory Rd | 0.5 | 27.1 |
| R Barlow Rd | 2.0 | 29.1 |
| R Mineral Point Rd W | 0.8 | 29.9 |
| L Garfoot Rd | 1.1 | 31.0 |
| R Cty J | 1.6 | 32.6 |
| L WI 78, Cty J | 0.1 | 32.7 |
| R Cty J | 1.9 | 34.6 |
| L to stay on Cty J | 0.7 | 37.8 |
| R to stay on Cty J, Cty F | 0.3 | 38.1 |

Rest Stop 1b (Stage 1b mi: 20.4)

| | | |
|---------------------------|-----|------|
| C Scherbel Rd | 1.4 | 45.8 |
| S to cont. on Scherbel Rd | 1.0 | 47.1 |
| L Spring Valley Rd | 0.9 | 48.0 |
| L Turkey Rd | 1.8 | 49.8 |
| L Blackberry Rd | 0.7 | 50.5 |
| R Kahl Rd | 0.8 | 51.3 |
| R to stay on Kahl Rd | 0.4 | 51.7 |
| R US 14 (jog across) | 0.0 | 51.7 |
| S Kahl Rd, bec. Park St | 0.5 | 52.2 |

Rest Stop 2 (Stage 2 mi: 7.8)

| | | |
|-----------------------|-----|------|
| C Park St | 0.3 | 52.5 |
| L Center St | 0.2 | 52.7 |
| R Cty KP / Madison St | 1.2 | 53.9 |
| L Cty F | 1.0 | 54.9 |
| R Sutcliffe Rd | 2.8 | 57.7 |
| L Cty FF | 1.2 | 58.9 |
| S Cty F | 1.3 | 60.2 |
| R Zwettler Rd | 2.5 | 62.7 |
| R Cty K | 1.3 | 64.0 |
| R Roelke Rd | 2.1 | 66.1 |
| S Ray Hollow Rd (jog) | 2.1 | 68.2 |
| L Mellum Rd | 2.6 | 70.8 |
| L Cty H | 0.4 | 71.2 |
| L Cty HH | 2.1 | 73.3 |
| L Sweeney Rd | 3.2 | 76.5 |
| R Cty K | 0.2 | 76.7 |

Rest Stop 3 (Stage 3 mi: 24.5)

| | | |
|----------------------------|-----|------|
| C Cty K | 0.2 | 76.9 |
| R Pinnacle Rd | 2.5 | 79.4 |
| L Cty HH | 0.3 | 79.7 |
| R Blue Ridge Rd | 1.0 | 80.7 |
| R to stay on Blue Ridge Rd | 1.5 | 82.2 |
| S to stay on Blue Ridge Rd | 2.3 | 84.5 |
| L Cty H | 2.5 | 87.0 |
| L Roberts Rd | 1.5 | 88.5 |
| R Blue Ridge Rd | 1.4 | 89.9 |
| R Knutson Rd | 1.9 | 91.8 |
| L Lakeview Rd | 0.9 | 92.7 |

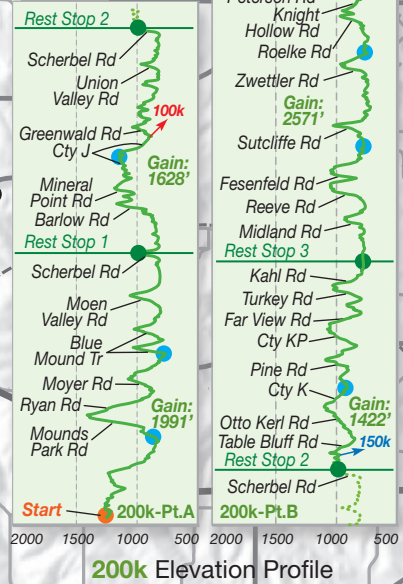
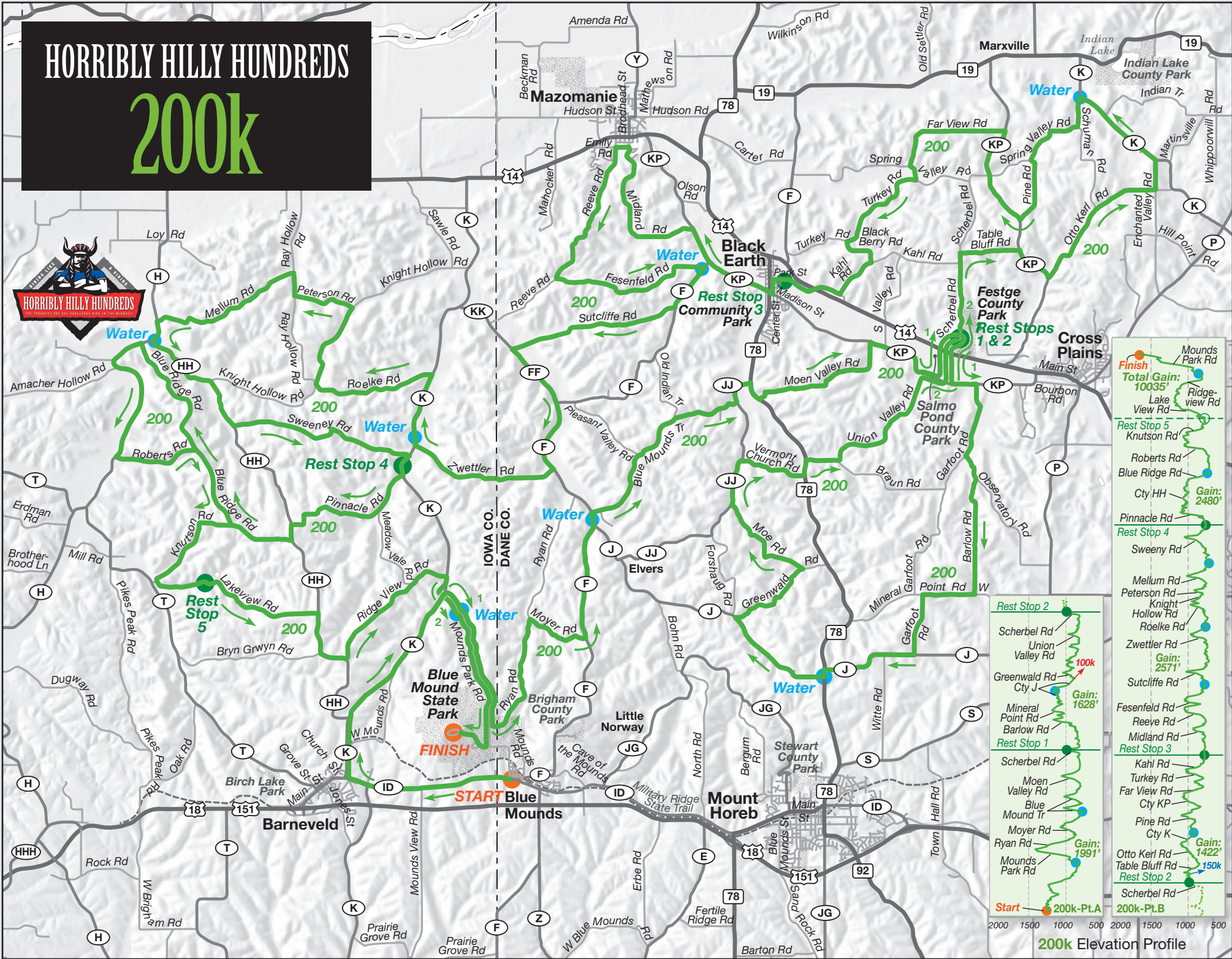
Rest Stop 4

| | | |
|---------------------|-----|-------|
| R Cty HH | 2.1 | 94.8 |
| R Cty HH | 1.1 | 95.9 |
| L Ridgeview Rd | 2.5 | 98.4 |
| R Cty K | 0.3 | 98.7 |
| L Mounds Park Rd | 2.8 | 101.5 |
| R Park Entrance Rd | 0.3 | 101.8 |
| S around Entry Bldg | 0.3 | 102.1 |

Top of Blue Mound (Stage 4 mi: 25.4)

HORRIBLY HILLY HUNDREDS

200k



200k
Start at Village of Blue Mounds

| | | | |
|--------------------------------|-------|-------|------|
| S Main St | 0.2 | 0.2 | |
| R Cty ID | 3.0 | 3.2 | |
| R Cty K | 3.7 | 6.9 | |
| R Mounds Park Rd | Water | 2.5 | 9.4 |
| L Ryan Rd | 2.1 | 11.5 | |
| R Moyer Rd | 1.1 | 12.6 | |
| L Cty F | 2.0 | 14.6 | |
| L to stay on Cty F | 0.2 | 14.8 | |
| R Blue Mounds Tr | Water | 3.5 | 18.3 |
| L Cty JJ | 0.5 | 18.8 | |
| R WI 78 | 0.3 | 19.1 | |
| L Moen Valley Rd | 2.5 | 21.6 | |
| R Cty KP | 1.6 | 23.2 | |
| L Scherbel Rd | 0.8 | 24.0 | |
| Rest Stop 1 (Stage 1 mi: 24.0) | | | |
| C Scherbel Rd | 0.9 | 24.9 | |
| L Cty KP | 0.5 | 25.4 | |
| R Garfoot Rd | 1.2 | 26.6 | |
| L Observatory Rd | 0.5 | 27.1 | |
| R Barlow Rd | 2.0 | 29.1 | |
| R Mineral Point Rd W | 0.8 | 29.9 | |
| L Garfoot Rd | 1.1 | 31.0 | |
| R Cty J | 1.6 | 32.6 | |
| L WI 78, Cty J | Water | 0.1 | 32.7 |
| R Cty J | 0.2 | 32.9 | |
| L Cty J | 1.7 | 34.6 | |
| L Lakeview Rd | 0.9 | 113.5 | |
| L WI 78, Cty J | Water | 0.1 | 32.7 |
| R Cty J | 0.2 | 32.9 | |
| L Cty J | 1.7 | 34.6 | |
| Turnoff L for 100k | 0.0 | 34.6 | |
| R Greenwald Rd | 1.6 | 36.2 | |
| L Moe Rd | 1.8 | 38.0 | |
| R Cty JJ | 0.8 | 38.8 | |
| R Vermont Church Rd | 1.1 | 39.9 | |
| L WI 78 | 0.3 | 40.2 | |
| R Union Valley Rd | 0.5 | 40.7 | |
| S to stay on Union Valley Rd | 2.4 | 43.1 | |
| R Cty KP | 0.4 | 43.5 | |
| L Scherbel Rd | 0.9 | 44.4 | |
| Rest Stop 2 (Stage 2 mi: 20.4) | | | |
| C Scherbel Rd | 1.4 | 45.8 | |
| R Table Bluff Rd | 0.0 | 45.8 | |
| Turnoff S for 150k | 1.0 | 46.8 | |
| R Cty KP | 0.7 | 47.5 | |
| L Otto Kerl Rd | 2.6 | 50.1 | |
| L Enchanted Valley Rd | 0.5 | 50.6 | |
| L Cty K | 1.6 | 52.2 | |
| L Schuman Rd | Water | 0.5 | 52.7 |
| R Spring Valley Rd | 1.1 | 53.8 | |
| L Pine Rd | 1.1 | 54.9 | |
| R Cty KP | 1.9 | 56.8 | |
| L Far View Rd | 2.0 | 58.8 | |
| L Spring Valley Rd | 0.3 | 59.1 | |
| R Turkey Rd | 1.7 | 60.8 | |
| L Blackberry Rd | 0.7 | 61.5 | |
| R Kahl Rd | 0.8 | 62.3 | |
| R to stay on Kahl Rd | 0.4 | 62.7 | |
| R US 14 (jog across) | 0.0 | 62.7 | |
| S Kahl Rd, bec. Park St | 0.6 | 63.3 | |
| Rest Stop 3 (Stage 3 mi: 18.9) | | | |
| C Park St | 0.2 | 63.5 | |
| L Center St | 0.2 | 63.7 | |
| R Cty KP / Madison St | 1.9 | 65.6 | |
| L Midland Rd | 2.7 | 68.3 | |
| L Emily Rd | 0.2 | 68.5 | |
| L Reeve Rd | 2.6 | 71.1 | |
| L Fesenfeld Rd | 2.8 | 73.9 | |
| R Cty F | Water | 0.8 | 74.7 |
| R Sutcliffe Rd | 2.9 | 77.6 | |
| L Cty FF | 1.2 | 78.8 | |

200k -continued

| | | | |
|--------------------------------------|-------|-------|-------|
| S Cty F | 1.3 | 80.1 | |
| R Zwettler Rd | 2.5 | 82.6 | |
| R Cty K | Water | 1.3 | 83.9 |
| L Roelke Rd | 2.1 | 86.0 | |
| R Knight Hollow Rd | 1.5 | 87.5 | |
| L Peterson Rd | 1.1 | 88.6 | |
| R Ray Hollow Rd | 0.4 | 89.0 | |
| L Mellum Rd | 2.6 | 91.6 | |
| L Cty H | 0.3 | 91.9 | |
| R Blue Mounds Tr | Water | 2.2 | 94.1 |
| L Sweeney Rd | 3.2 | 97.3 | |
| R Cty K | 0.2 | 97.5 | |
| Rest Stop 4 (Stage 4 mi: 33.9) | | | |
| C Cty K | 0.2 | 97.7 | |
| R Pinnacle Rd | 2.5 | 100.2 | |
| L Cty HH | 0.2 | 100.4 | |
| R Blue Ridge Rd | 1.1 | 101.5 | |
| R to stay on Blue Ridge Rd | 1.4 | 102.9 | |
| S to stay on Blue Ridge Rd | 2.4 | 105.3 | |
| L Cty H | Water | 2.5 | 107.8 |
| L Roberts Rd | 1.5 | 109.3 | |
| R Blue Ridge Rd | 1.4 | 110.7 | |
| R Knutson Rd | 1.9 | 112.6 | |
| L Lakeview Rd | 0.9 | 113.5 | |
| Rest Stop 5 | 2.1 | 115.6 | |
| R Cty HH | 1.1 | 116.7 | |
| L Ridgeview Rd | 2.5 | 119.2 | |
| R Cty K | 0.3 | 119.5 | |
| L Mounds Park Rd | Water | 2.8 | 122.3 |
| R Park Entrance Rd | 0.3 | 122.6 | |
| S around Entry Bldg | 0.3 | 122.9 | |
| Top of Blue Mound (Stage 5 mi: 25.4) | | | |



In the event of an emergency: Call 911

For minor problems, repairs, or SAG WAGON assistance, call: Ride Central at 1-608-381-3992 and state your name, rider number, bike and jersey colors, and approximate location, or flag down a Course Marshal or SAG WAGON driver for assistance.

For ride results and information on future Horribly Hilly Hundreds, please visit: www.horriblyhilly.com